

# ZONING MAP











## ELIZABETH TOWNSHIP

LANCASTER COUNTY

ADOPTED SEPTEMBER 8, 2003 AS  
PART OF ORDINANCE NO. 2003-3

AMENDED JANUARY 3, 2006 BY ORDINANCE NO. 2006-1  
AMENDED AUGUST 11, 2008 BY ORDINANCE NO. 2008-2

### LEGEND

-  CONSERVATION (C)
-  AGRICULTURAL (A)
-  RURAL (R)
-  SUBURBAN RESIDENTIAL (R-1)
-  VILLAGE RESIDENTIAL (R-2)
-  VILLAGE COMMERCIAL (VC)
-  HIGHWAY COMMERCIAL (HC)
-  BUSINESS CAMPUS (BC)
-  LIMITED INDUSTRIAL (LI)
-  INDUSTRIAL (I)

